







Drain: M E SCHERER **Drain #:** 18
Improvement/Arm: ALBERT LANGOFF
Operator: J. LIVINGSTON **Date:** 6-3-04
Drain Classification: Urban/Rural **Year Installed:** 1902

GIS Drain Input Checklist

- Pull Source Documents for Scanning
- Digitize & Attribute Tile Drains
- Digitize & Attribute Storm Drains
- Digitize & Attribute SSD
- Digitize & Attribute Open Ditch
- Stamp Plans
- Sum drain lengths & Validate
- Enter Improvements into Posse
- Enter Drain Age into Posse
- Sum drain length for Watershed in Posse
- Check Database entries for errors

**Gasb 34 Footages for Historical Cost
Drain Length Log**

Drain-Improvement: M E SCHERER - ALBERT LANGOFF

Drain Type:	Size:	Length	Length (DB Query)	Length Reconcile	If Applicable	
					Price:	Cost:
TILE	6"	300'	300'		1 ⁰⁰ ¢/ft	300 ⁰⁰ ¢
	8"	452'	452'		2 ⁰⁰ ¢/ft	904 ⁰⁰ ¢

Sum: 752' 752' \$ 1204⁰⁰¢

Final Report: 752'

Comments:

County, Indiana.

No. of Issue of Certificate.	Amount Issued for. Dols. Cts.	TO WHOM THE CERTIFICATE WAS ISSUED.	No. Sub Book.	No. Certificate.	RECEIPT.	REMARKS.												
		<p><i>Location and Description</i> Beginning at a point 60 ft West of the S.W. corner of Lot No 146, Arcadia Land and Improvement Co Addition to Arcadia, Indiana, running thence S 24° W. 166 ft. thence S 7° East 556 ft and terminating in what is known as the M. E. Scherer Ditch at or near stake 0+33 on said Scherer Ditch at a point 18 ft West and 30 ft South of the S.E. corner of Lot No 264 of the above named addition to Arcadia, Indiana.</p> <p><i>Requirements</i> All tile used in the construction of said ditch to be first class in every respect and shall be left uncovered until inspected and accepted by the Engineer in charge. All the earth excavated shall be placed in and over the line of said ditch, in other words the trench of ditch shall be filled full. All timber to be deadened one rod on each side of the ditch. The total fall is 7.50 ft. to the entire ditch.</p> <p><i>Estimated Cost</i></p> <table border="0" style="width: 100%;"> <tr> <td>203 cu yds excavation</td> <td style="text-align: right;">\$40.60</td> </tr> <tr> <td>300 lined ft 6" drain tile</td> <td style="text-align: right;">9.00</td> </tr> <tr> <td>452 " " 8" " "</td> <td style="text-align: right;">21.92</td> </tr> <tr> <td>Laying tile, filling trench</td> <td style="text-align: right;">4.56</td> </tr> <tr> <td>Grubbing & cleaning</td> <td style="text-align: right;">1.00</td> </tr> <tr> <td style="text-align: right;"><i>Total</i></td> <td style="text-align: right; border-top: 1px solid black;">\$77.08</td> </tr> </table> <p style="text-align: right; margin-top: 20px;">Viewers J. A. Lerner J. M. Binder Lewis Chew</p>					203 cu yds excavation	\$40.60	300 lined ft 6" drain tile	9.00	452 " " 8" " "	21.92	Laying tile, filling trench	4.56	Grubbing & cleaning	1.00	<i>Total</i>	\$77.08
203 cu yds excavation	\$40.60																	
300 lined ft 6" drain tile	9.00																	
452 " " 8" " "	21.92																	
Laying tile, filling trench	4.56																	
Grubbing & cleaning	1.00																	
<i>Total</i>	\$77.08																	

*21
referred
2
retractor
key*

752 ft.